


Buses

Bus routes **493** and **G1** enter the grounds of St. George's Hospital. Several other bus routes serve roads within a short walk of the hospital – routes **44**, **77**, **270** and **N44** stop on Garratt Lane, routes **57**, **131**, **219** and **N155** stop on Tooting High Street, and routes **155**, **264** and **280** stop on Blackshaw Road.

 Low-floor, wheelchair accessible buses run on all routes.

Tube and rail links

Tooting Broadway on the Northern line is about a 10 minute walk from the hospital, or a short ride on bus routes **493** or **G1**.

National Rail services from **Tooting** station are linked to the hospital by bus routes **44**, **77**, **264**, **270**, **280** and **N44**.

Please refer to the map for full details of Tube, rail and tram connections.

For general rail enquiries please call:

 **National Rail enquiries 08457 48 49 50**

Taxis and private hire

Know what you're getting into.

CABWISE is a text message based service that helps you find a taxi or licensed minicab. Simply text CAB to **60835**, to get two minicab numbers and one taxi (black cab) number straight back to your mobile phone. You don't even need to tell us where you are as we'll find your location using GPS**.

You can also call **0843 222 1234** or visit tfl.gov.uk/findaride for details of taxi and private hire services.

** Text charged at 35p per enquiry plus standard text message rate. Customers on the 3 network need to enter different information see tfl.gov.uk/cabwise for details.

Car parking at St. George's Hospital

Car parking is pay upon exit and the tariff is as follows :

Up to one hour	£2
Up to one & half-hours	£3
Up to two hours	£4
Up to two & half-hours	£5
Up to three hours	£6
Up to three & half-hours	£7
Up to four hours	£8
Over four hours	£12
Over six hours (daily fixed rate)	£20

Parking is free between 2200 and 0600.

Concessionary car parking charges are available under certain circumstances. Please contact wards or departments for details.

Blue badge holders may park free in:

- Any of the reserved disabled spaces available near the entrances of the hospital wings
- Any white-painted bay on the hospital perimeter road
- In the car parks (the badge holder must take the ticket and blue badge to the security desk in Grosvenor Wing before they leave the hospital)

If you need assistance on arrival, e.g. a porter, please contact hospital reception staff.

Cycles

Free cycle parking facilities can be found at a number of locations on the hospital perimeter road.

St. George's Hospital appears in Local Cycling Guides 10 and 14. You can order a free copy of these guides online at tfl.gov.uk/cycling or by calling **0843 222 1234**.

Where to buy your tickets

Oyster is the cheapest way to pay for single journeys on bus, Tube, tram, DLR, London Overground and National Rail services in London. On your Oyster card, you can store your Travelcard/Bus Pass and/or cash to pay as you go.

You can buy tickets, get Oyster cards or top them up and get more information:

- Online at tfl.gov.uk/oyster
- At over 3,900 Oyster Ticket Stops across London*
- At Tube and London Overground station ticket offices and ticket machines
- London Travel Information centres
- Some National Rail station ticket offices and ticket machines
- By phone on **0845 330 9876**

* Oyster Ticket Stops are a network of independent retailers selling tickets on behalf of Transport for London.

St George's Healthcare 
NHS Trust

St. George's Healthcare NHS Trust
Blackshaw Road
Tooting
London, SW17 0QT
tel: 020 8672 1255
www.stgeorges.nhs.uk



Printed on recycled paper

 Website
tfl.gov.uk

 24 hour travel information
0843 222 1234*

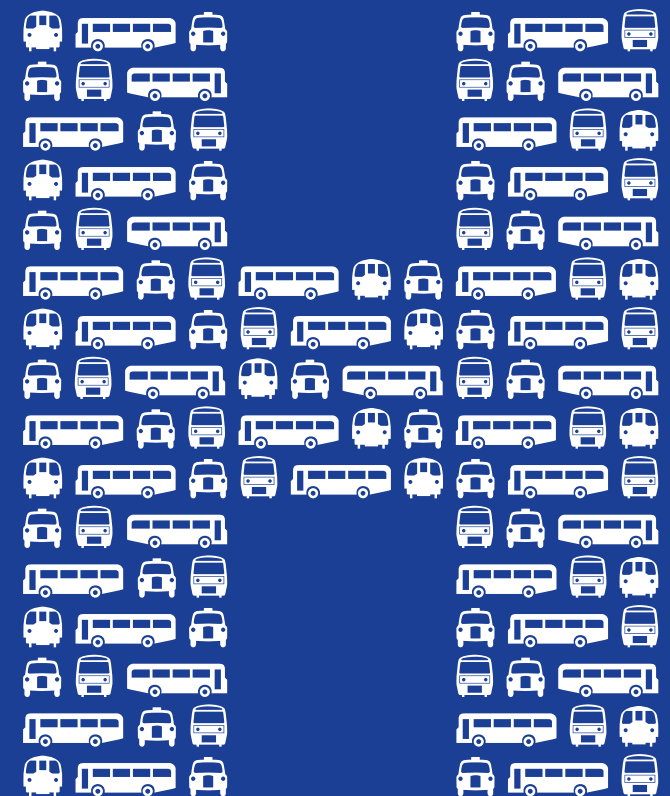
*You pay no more than 5p per minute if calling from a BT landline. There may be a connection charge. Charges from mobiles or other landline providers may vary.

May 2010

Travelling to and from

St. George's Hospital (Tooting)

St George's Healthcare 
NHS Trust



MAYOR
OF LONDON

Transport for London



St. George's Hospital

This leaflet will help you plan your journey to and from St. George's Hospital. The main map shows the local bus routes and interchange points with Underground, rail and tram services. It also shows where the bus stops are located. The other pages highlight the main travel options to the hospital, including useful travel information when pre-planning your journey. There are also sections about car parking availability and charges at the hospital, taxi and private hire services, cycle rack availability and ticketing options.

If you would like this leaflet in large print, please phone 0800 298 3009, or write to:

K - International, Carina Building East, Sunrise Parkway, Linford Wood, Milton Keynes MK14 6PW

As this format is produced on demand, it could take up to three weeks to receive.

More Travel Information

tfl.gov.uk/journeyplanner

Just enter your start point and your destination for Journey Planner to show you the fastest, easiest and/or most accessible route.

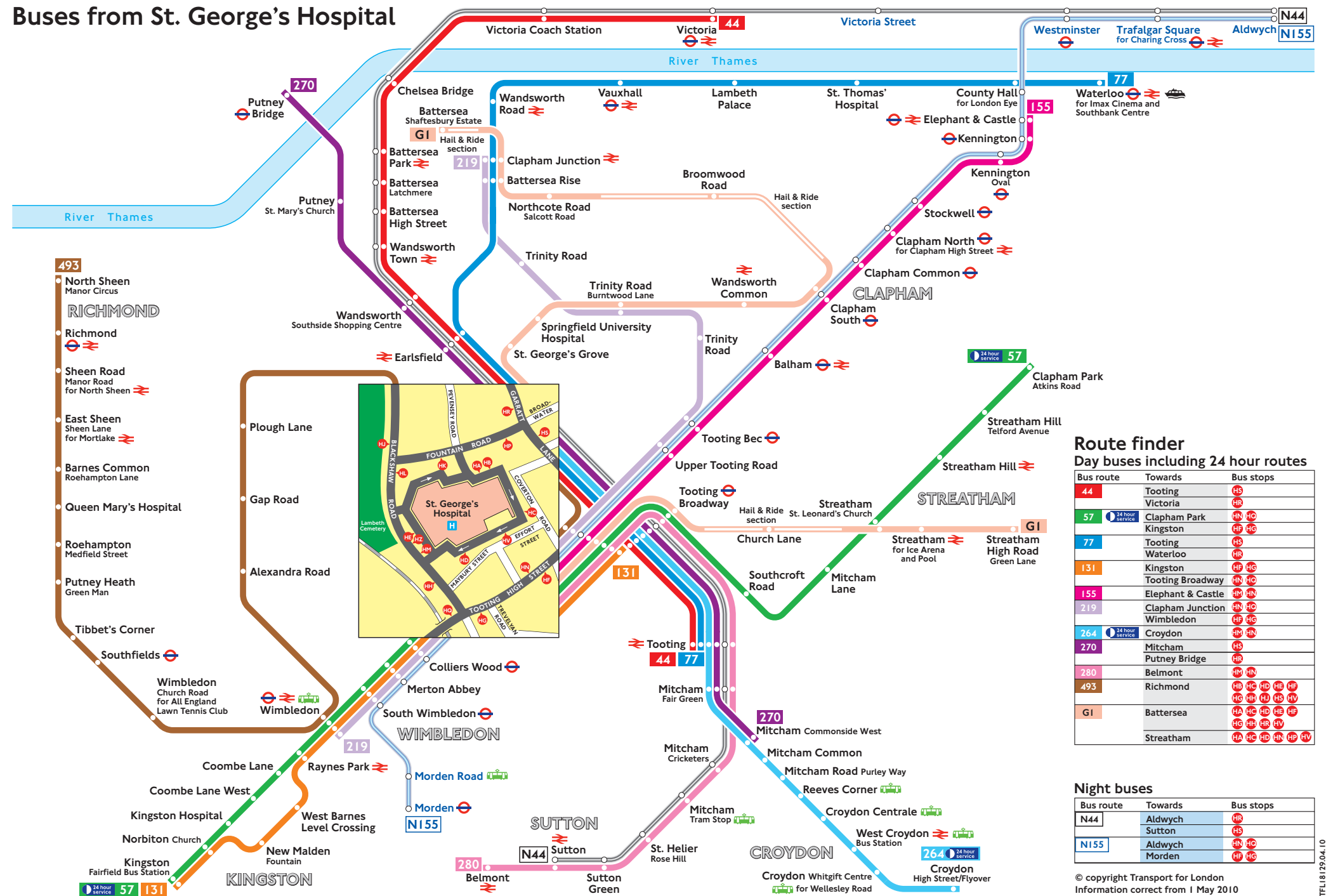
Yellow Pages In London

The latest editions of Yellow Pages feature a Transport for London travel guide. Found in the front of the directory, the guide features Tube and local bus maps, useful information on journey planning, the Congestion Charge, Oyster, transport for disabled people and much more.

tfl.gov.uk/travelalerts

This free service informs you of delays to Tube and DLR routes. Register online which routes you want to monitor, then choose how and when you want to be informed – by SMS (Text) and/or email

Buses from St. George's Hospital



Route finder

Day buses including 24 hour routes

Bus route	Towards	Bus stops
44	Tooting	HS
	Victoria	HR
57	Clapham Park	HN HC
	Kingston	HF HG
77	Tooting	HS
	Waterloo	HR
131	Kingston	HF HG
	Tooting Broadway	HN HC
155	Elephant & Castle	HN HN
	Clapham Junction	HN HC
219	Wimbledon	HF HG
	Croydon	HN HN
264	Mitcham	HS
	Putney Bridge	HR
270	Belmont	HN HN
	Richmond	HB HC HD HE HF HG HH HV HS HW
493	Battersea	HA HC HD HE HF HG HH HV HS HW
	Streatham	HA HC HD HN HP HT

Night buses

Bus route	Towards	Bus stops
N44	Aldwych	HR
	Sutton	HS
N155	Aldwych	HN HC
	Morden	HF HG

© copyright Transport for London
Information correct from 1 May 2010